


CLARE COUNTY ROAD COMMISSION
HARRISON, MICHIGAN
URBAN AREA

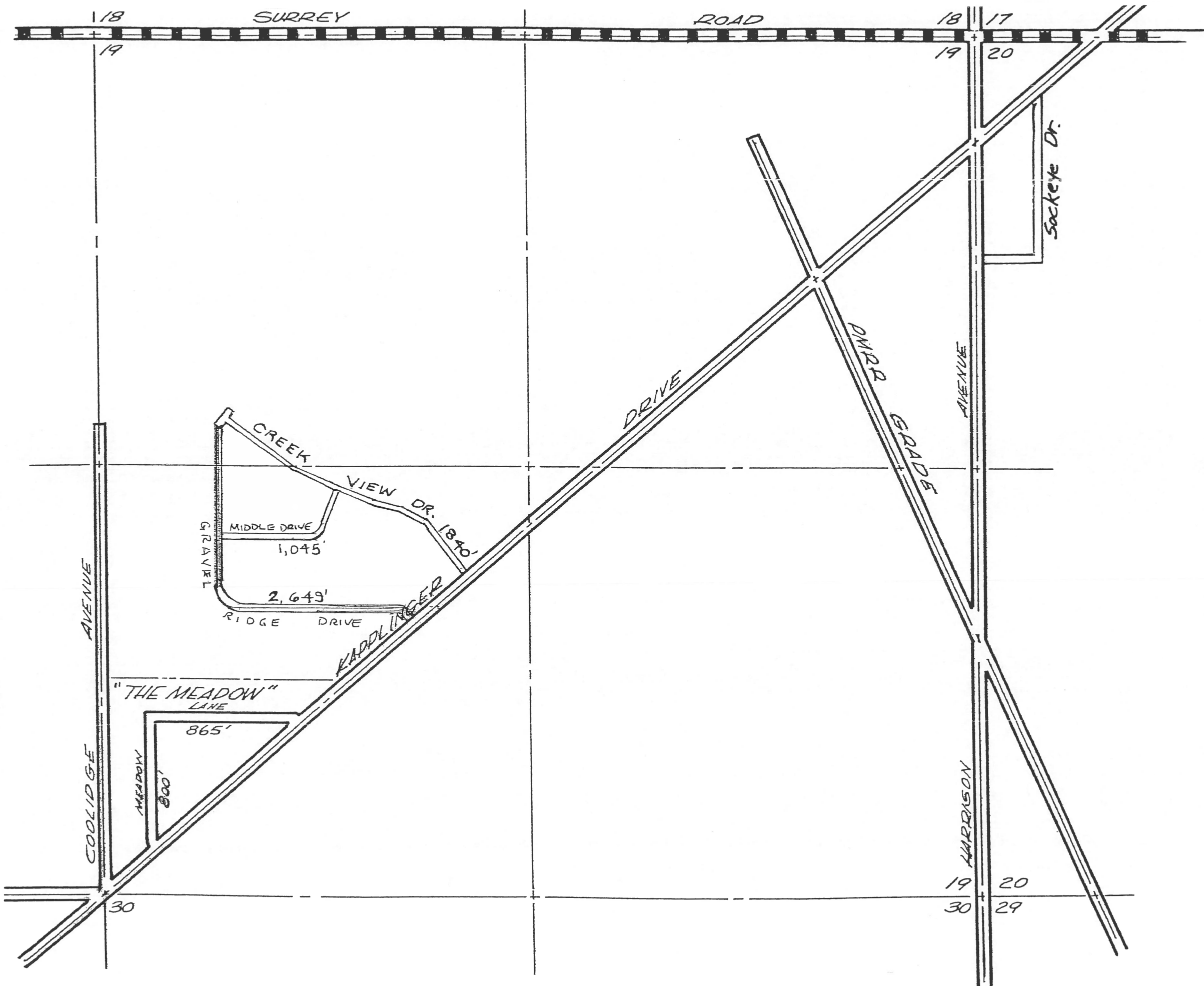
CERTIFICATION AS OF DECEMBER 31, 2021

<u>TOWNSHIP</u>	<u>SHEET NUMBERS</u>
GRANT	3, 3-5, 3-6, 3-7, 3-8, 3-9
SURREY	2, 2-2, 2-3, 2-4, 2-5, 2-6, 2-7, 2-8

"I HEREBY CERTIFY THAT ALL OF THE ROADS ON WHICH LENGTHS HAVE BEEN ENTERED ALONG THE BANDS OF THE ATTACHED TOWNSHIP AND ENLARGED SECTION MAPS ARE UNDER THE JURISDICTION OF THE CLARE COUNTY ROAD COMMISSION.

I FURTHER CERTIFY THAT THE ROADS SHOWN HEREIN ARE NORMALLY OPEN TO AUTOMOBILE TRAFFIC DURING THE MONTHS OF MAY THROUGH OCTOBER."


CHAIRMAN 3-17-22
DATE



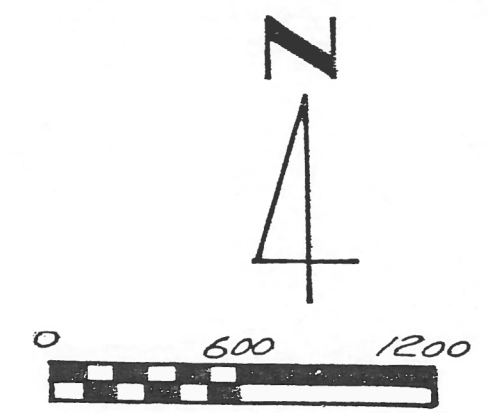
LEGEND

- STATE TRUNKLINE
- COUNTY PRIMARY
- COUNTY LOCAL
- RAILROADS

URBAN AREA
 TOTAL FEET 7199'
 MILES 1.36

GRANT TWP.
 T17N R4W
 SECTION 19
 CLARE COUNTY

SHEET 3-5



SCALE 1" ~ 600'

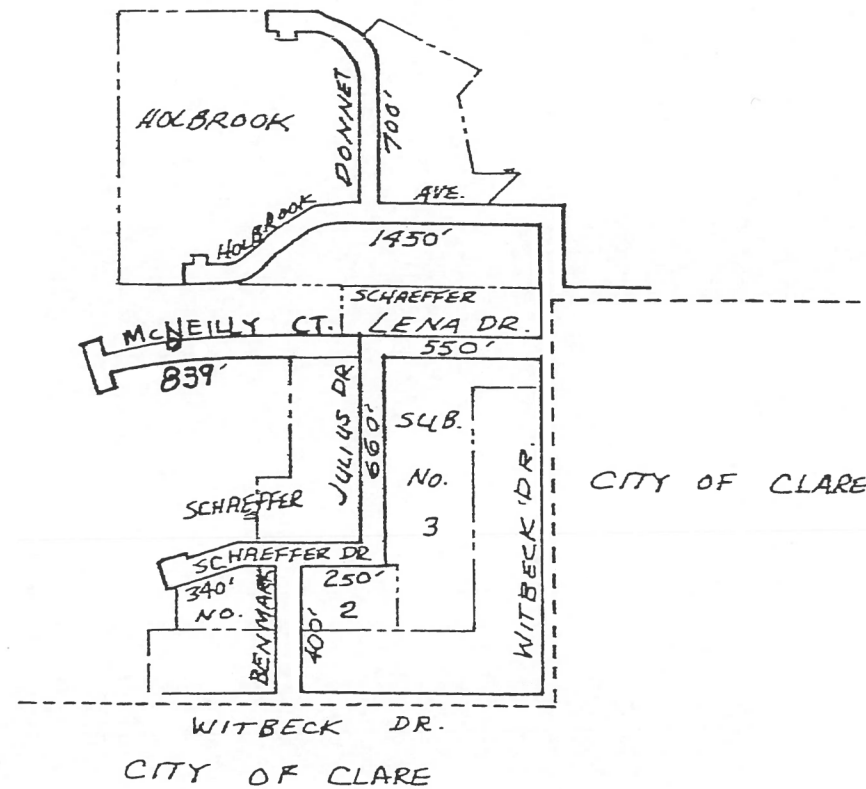
CORPORATE LIMITS -----
 STATE TRUNKLINE =====
 COUNTY PRIMARY -----
 COUNTY LOCAL =====
 ADJACENT COUNTY =====
 CITY OR VILLAGE -----
 STREET -----

URBAN AREA

TOTAL FEET 5189 EQUALS .98 MILE

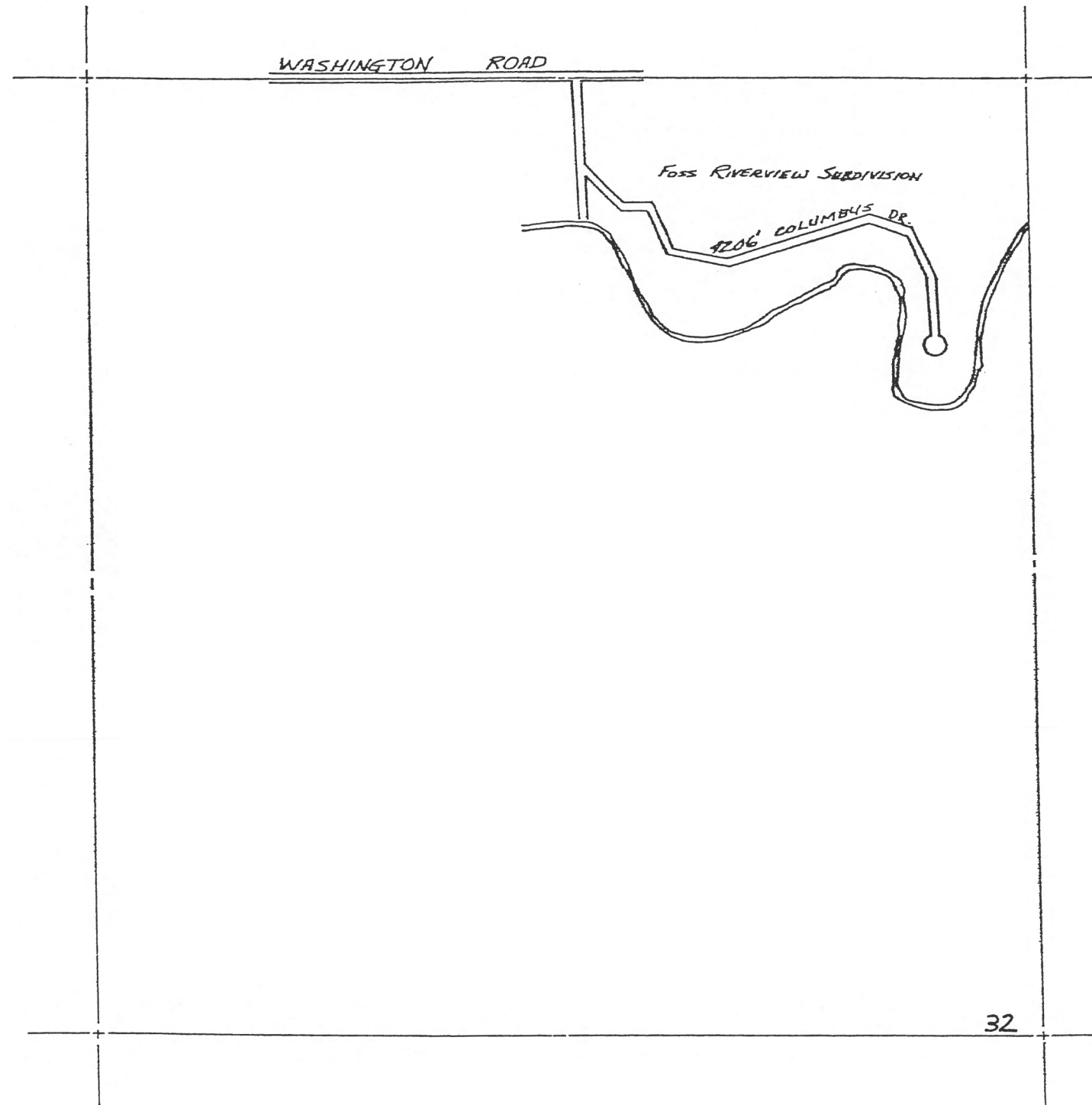
I HEREBY CERTIFY THAT THE ROADS SHOWN
 HEREON BY SYMBOL OR IN GREEN AS LOCAL
 ROADS ARE IN USE AND ARE UNDER THE
 JURISDICTION OF THE COUNTY ROAD COM-
 MISSION.

CHAIRMAN _____ DATE _____



SCALE 0 600 1200
 One inch equals 600 feet

TOWNSHIP GRANT T17N-R4W
 SECTION 26
 COUNTY CLARE



LEGEND

- COUNTY LINE
- CORPORATE LIMITS
- STATE TRUNKLINE
- COUNTY PRIMARY
- COUNTY LOCAL
- ADJACENT COUNTY
- CITY OR VILLAGE
- STREET

URBAN AREA

TOTAL FEET 4206' EQUALS 0.80 MILE

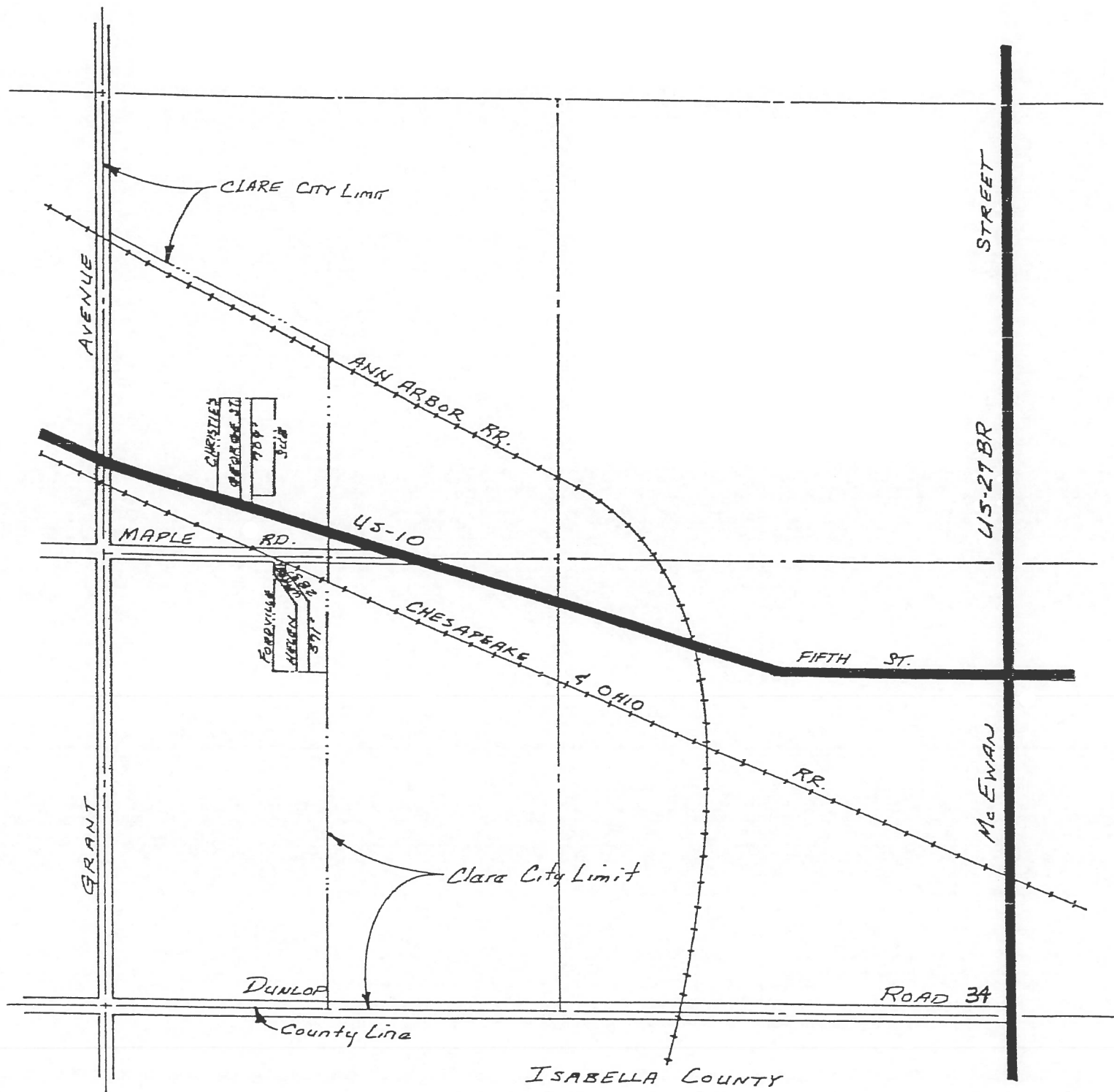
I HEREBY CERTIFY THAT THE ROADS SHOWN
HEREON BY SYMBOL OR IN GREEN AS LOCAL
ROADS ARE IN USE AND ARE UNDER THE
JURISDICTION OF THE COUNTY ROAD COM-
MISSION.

CHAIRMAN _____ DATE _____



SCALE 0 600 1200
One inch equals 600 feet

TOWNSHIP Grant
SECTION 32 T17N R4W
COUNTY Clare



LEGEND

- COUNTY LINE
- CORPORATE LIMITS
- STATE TRUNKLINE
- COUNTY PRIMARY
- COUNTY LOCAL
- ADJACENT COUNTY
- CITY OR VILLAGE
- STREET

URBAN AREA

TOTAL FEET 709 EQUALS 0.13 MILES

I HEREBY CERTIFY THAT THE ROADS SHOWN HEREON BY SYMBOL OR IN GREEN AS LOCAL ROADS ARE IN USE AND ARE UNDER THE JURISDICTION OF THE COUNTY ROAD COMMISSION.

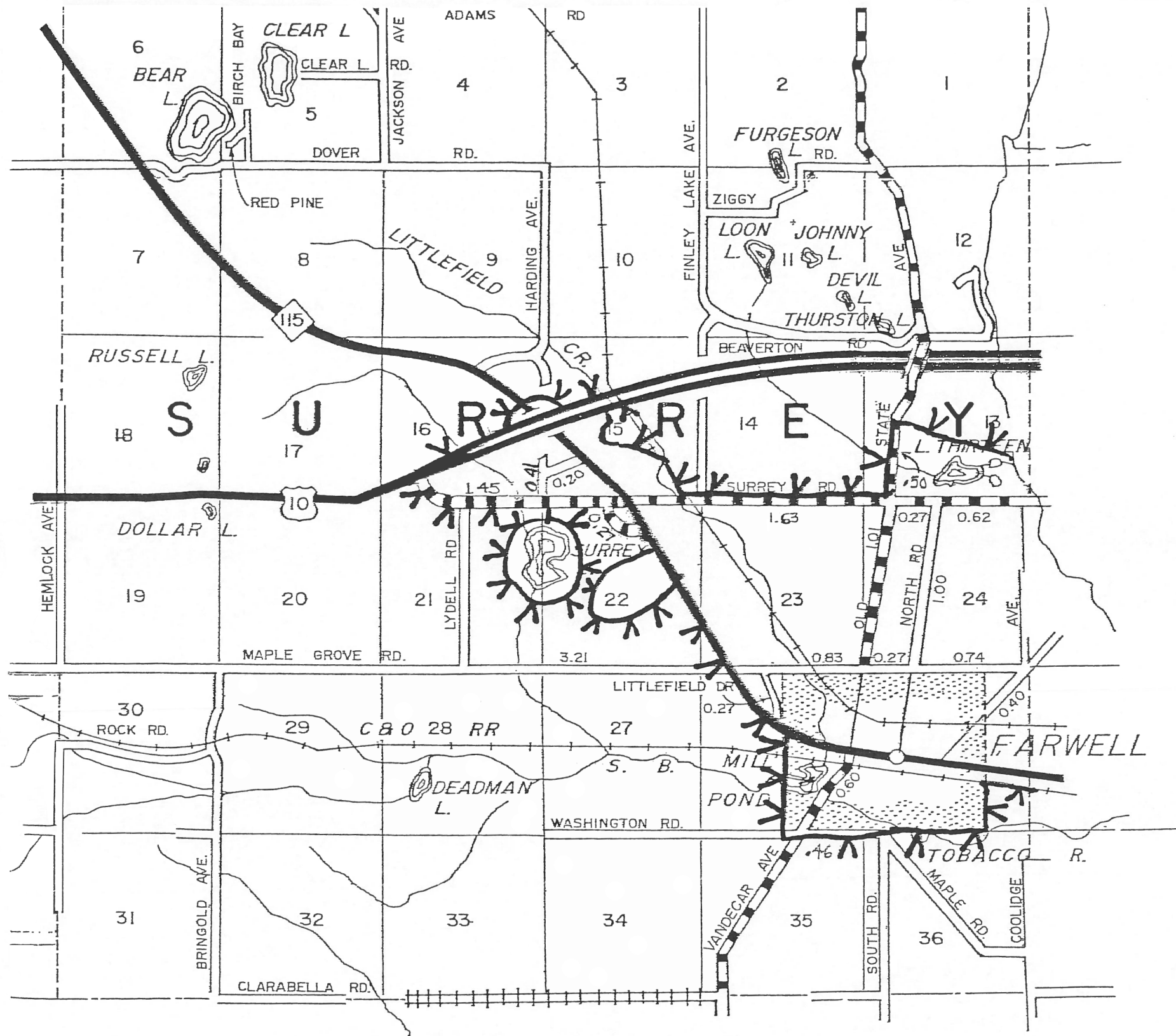
CHAIRMAN _____ DATE _____



SCALE 0 600 1200

 One inch equals 600 feet

TOWNSHIP GRANT
 SECTION 34
 COUNTY CLARE



LEGEND

- COUNTY LINE
- CORPORATE LIMITS
- STATE TRUNKLINE
- COUNTY PRIMARY
- COUNTY LOCAL
- ADJACENT COUNTY
- CITY OR VILLAGE
- STREET
- URBAN AREA
- PRIMARY ROAD SYSTEM IS 6.35 MILES
- LOCAL ROAD SYSTEM IS 4.58 MILES

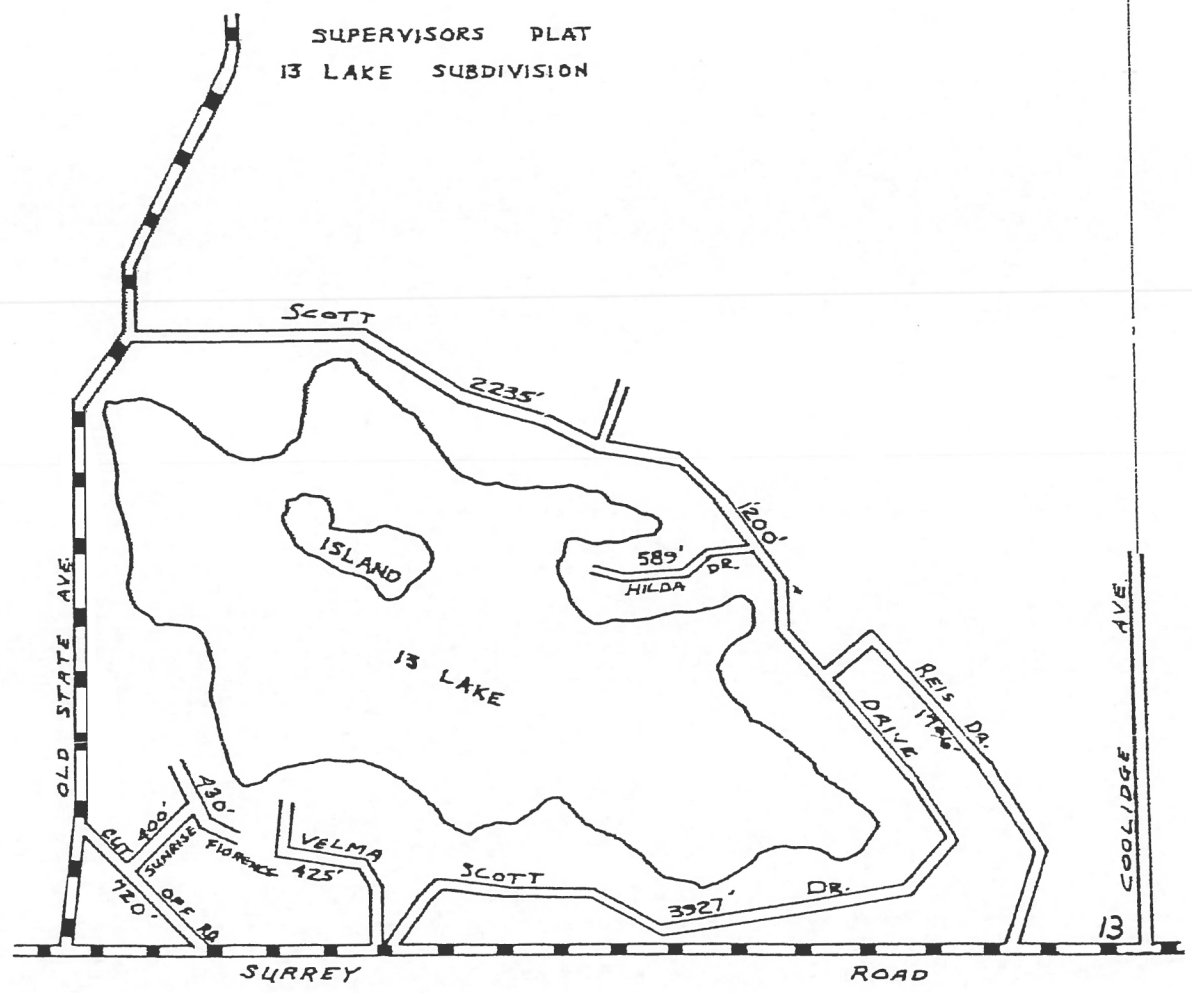
I HEREBY CERTIFY THAT THE ROADS SHOWN HEREON BY SYMBOL OR IN GREEN AS LOCAL ROADS ARE IN USE AND ARE UNDER THE JURISDICTION OF THE COUNTY ROAD COMMISSION.

CHAIRMAN _____ DATE _____



SCALE $\frac{1}{2}$ 1 MILE
One inch equals 300 feet

CLARE CO. T17N, R5W
SURREY - 2



LEGEND

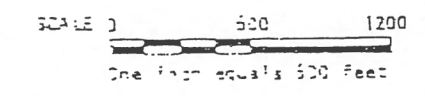
- COUNTY LINE -----
- CORPORATE LIMITS -----
- STATE TRUNKLINE =====
- COUNTY PRIMARY -----
- COUNTY LOCAL -----
- ADJACENT COUNTY =====
- CITY OR VILLAGE =====
- STREET -----

URBAN AREA

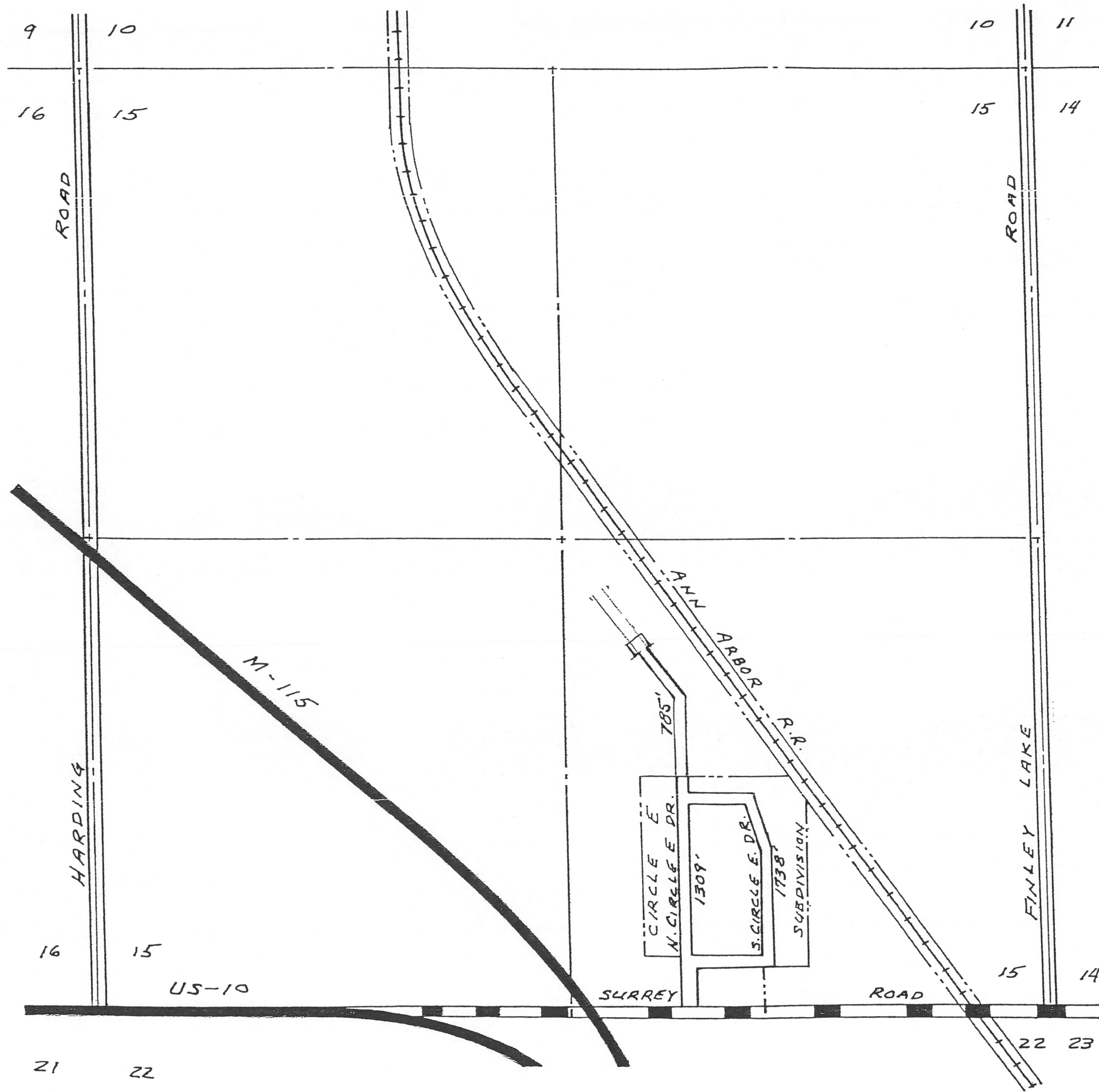
TOTAL FEET 11722' EQUALS 2.22 MILE

I HEREBY CERTIFY THAT THE ROADS SHOWN
HEREON BY SYMBOL OR IN GREEN AS LOCAL
ROADS ARE IN USE AND ARE UNDER THE
JURISDICTION OF THE COUNTY ROAD COM-
MISSION.

CHAIRMAN _____ DATE _____



Drawn by Surrey
 Section 13 T.11N.-R.5W
 Date Clara



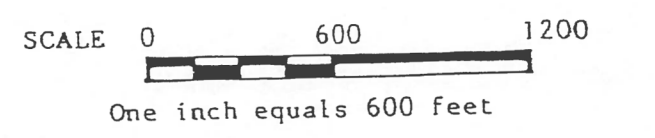
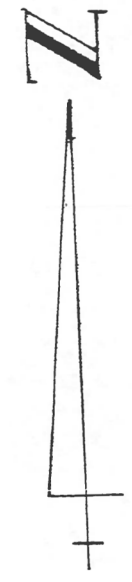
- COUNTY LINE
- CORPORATE LIMITS
- STATE TRUNKLINE
- COUNTY PRIMARY
- COUNTY LOCAL
- ADJACENT COUNTY
- CITY OR VILLAGE
- STREET

URBAN AREA

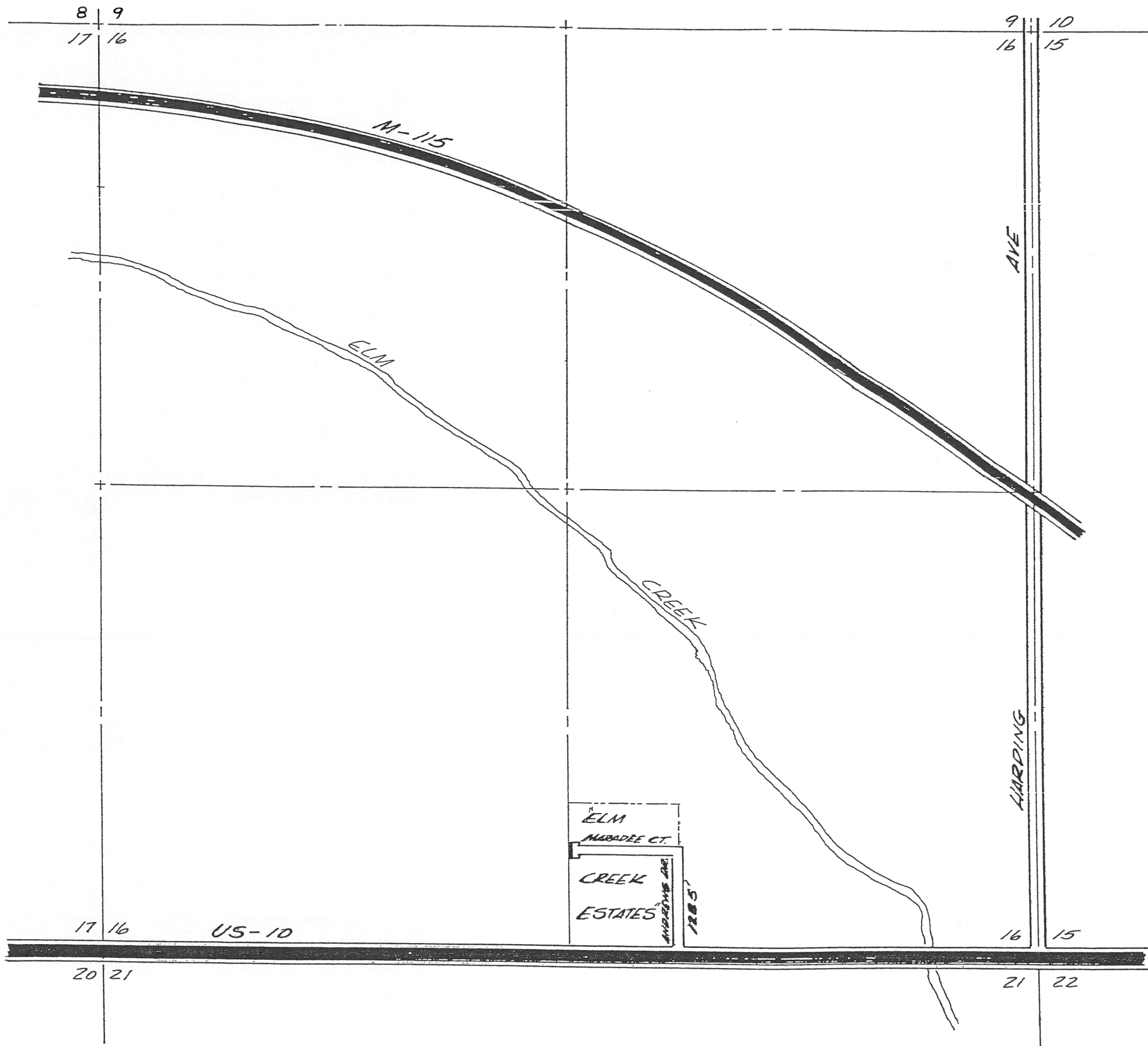
TOTAL FEET 3832 EQUALS 0.73 MILES

I HEREBY CERTIFY THAT THE ROADS SHOWN
HEREON BY SYMBOL OR IN GREEN AS LOCAL
ROADS ARE IN USE AND ARE UNDER THE
JURISDICTION OF THE COUNTY ROAD COM-
MISSION.


CHAIRMAN _____ DATE _____




TOWNSHIP SURREY
SECTION 15
COUNTY CLARE



LEGEND

STATE TRUNKLINE 

COUNTY PRIMARY 

COUNTY LOCAL 

RAIL ROADS 

URBAN AREA

TOTAL FEET 1285 MILES 0.24


SURREY TOWNSHIP

T17N R5W

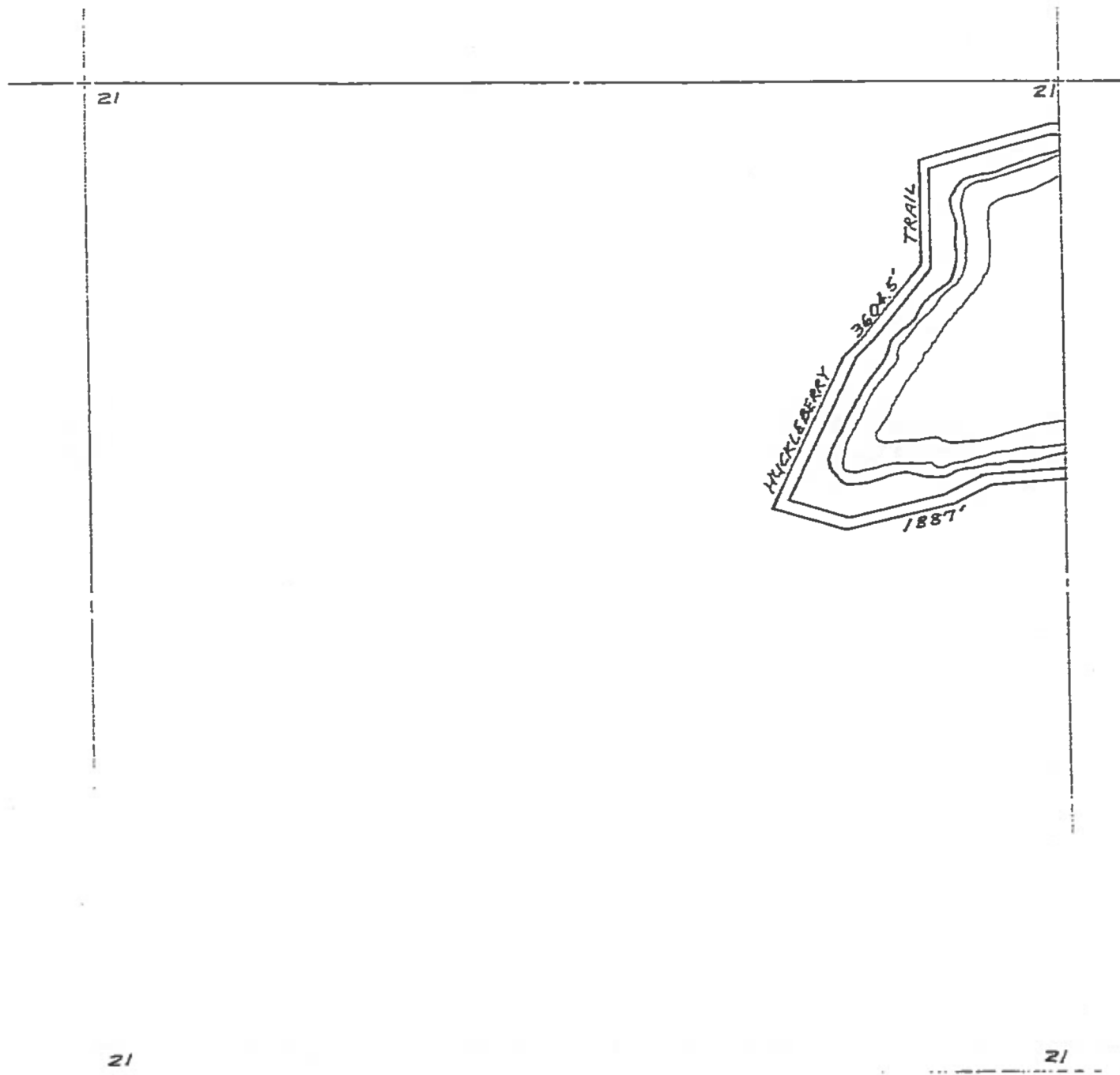
SECTION 16

CLARE COUNTY

SHEET 2-4



SCALE 1" = 600'



LEGEND


- COUNTY LINE
- CORPORATE LIMITS
- STATE TRUNKLINE
- COUNTY PRIMARY
- COUNTY LOCAL
- ADJACENT COUNTY
- CITY OR VILLAGE STREET

URBAN AREA

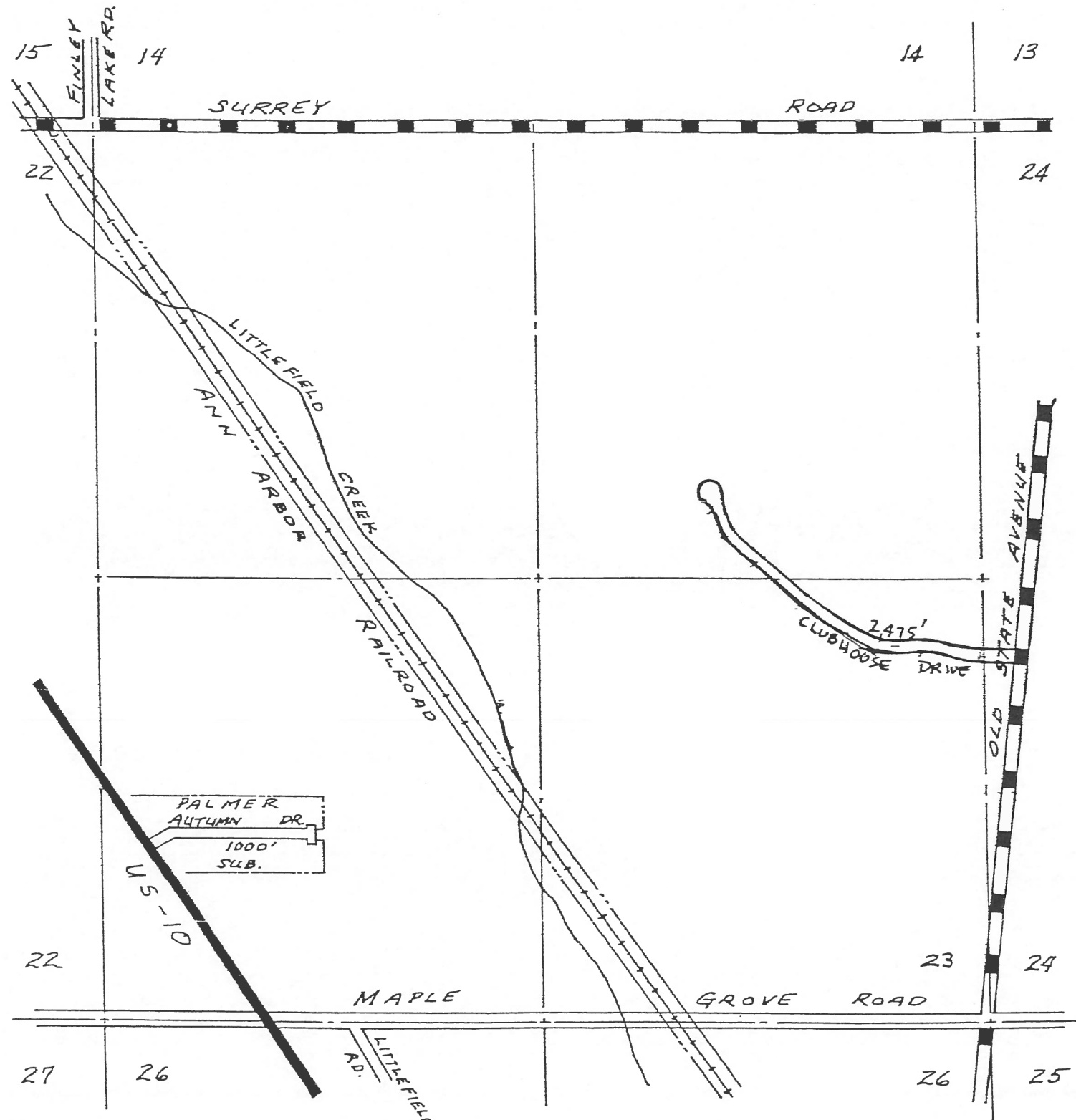
TOTAL FEET 54915 EQUALS 1.04 MILE

I HEREBY CERTIFY THAT THE ROADS SHOWN HEREON BY SYMBOL OR IN GREEN AS LOCAL ROADS ARE IN USE AND ARE UNDER THE JURISDICTION OF THE COUNTY ROAD COMMISSION.

CHAIRMAN _____ DATE _____



Surveyor Surrey TITN-RSW
 Section 21
 Township Clara



LEGEND

- COUNTY LINE
- CORPORATE LIMITS
- STATE TRUNKLINE
- COUNTY PRIMARY
- COUNTY LOCAL
- ADJACENT COUNTY
- CITY OR VILLAGE
- STREET

URBAN AREA

TOTAL FEET 3,475' EQUALS 0.66 MILES

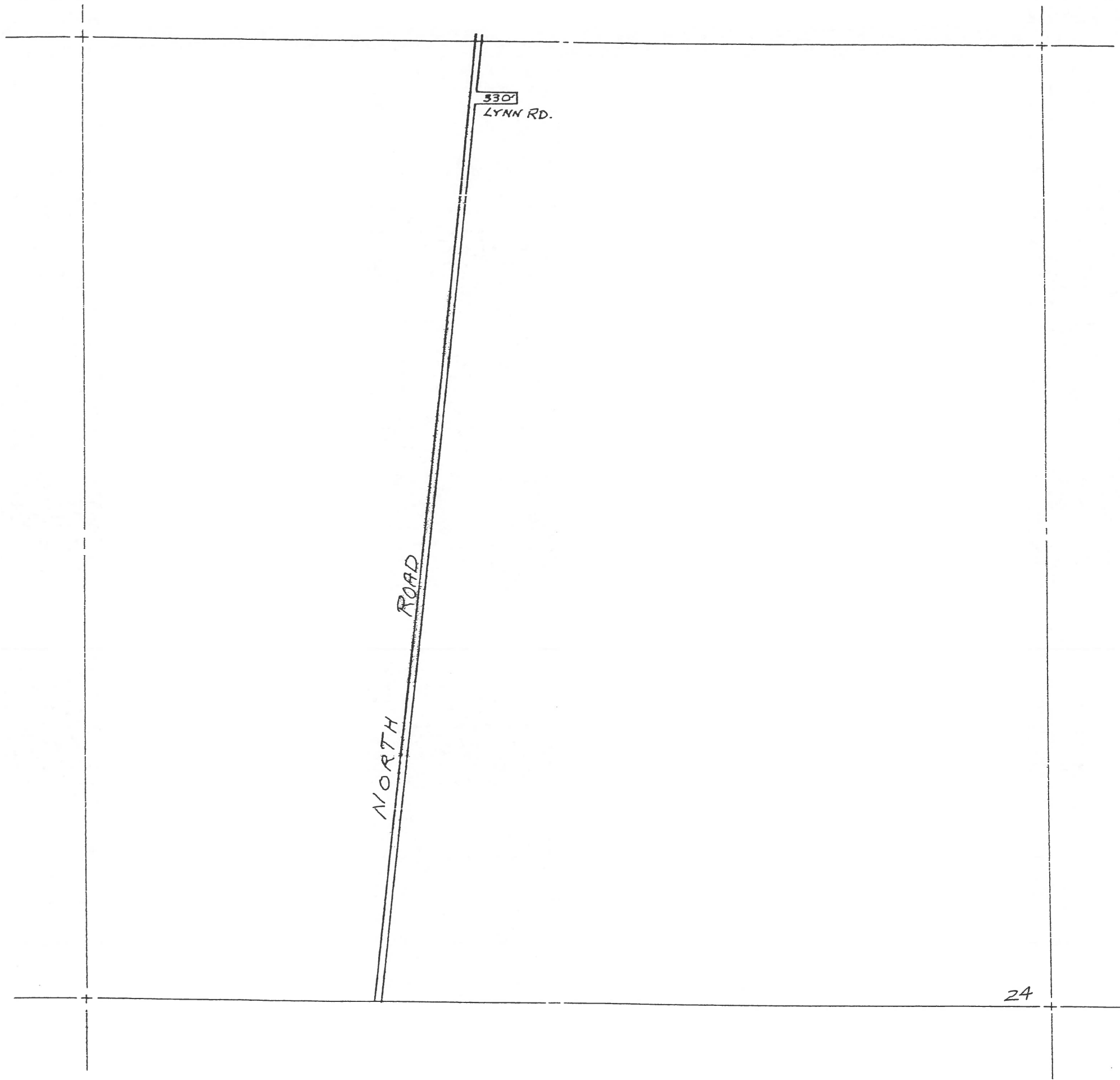
I HEREBY CERTIFY THAT THE ROADS SHOWN HEREON BY SYMBOL OR IN GREEN AS LOCAL ROADS ARE IN USE AND ARE UNDER THE JURISDICTION OF THE COUNTY ROAD COMMISSION.

CHAIRMAN _____ DATE _____



SCALE 0 600 1200
One inch equals 600 feet

TOWNSHIP SURREY
SECTION 23
COUNTY CLARE



- COUNTY LINE
- CORPORATE LIMITS
- STATE TRUNKLINE
- COUNTY PRIMARY
- COUNTY LOCAL
- ADJACENT COUNTY
- CITY OR VILLAGE
- STREET

URBAN AREA

TOTAL FEET 330' EQUALS 0.06 MILE

I HEREBY CERTIFY THAT THE ROADS SHOWN
HEREON BY SYMBOL OR IN GREEN AS LOCAL
ROADS ARE IN USE AND ARE UNDER THE
JURISDICTION OF THE COUNTY ROAD COM-
MISSION.

CHAIRMAN _____ DATE _____



SCALE 0 600 1200

One inch equals 600 feet

TOWNSHIP Surrey T11N-R5W
SECTION 24
COUNTY Clare